




-  SECTION OF ROUTE REQUESTED IN PETITION
-  ROUTE TO BE COVERED BY THE STUDY



Annex 2 : Crichton Avenue Cycle Route Study

SCALE: 1:2500 DRAWN BY: AV

DATE 12/9/2008

Originating Group: Organisation

Drawing No. CRICHTON.ECW



Produced from the 1993 Ordnance Survey 1:2500 mapping with the permission of the Controller of Her Majesty's Stationery Office © Crown Copyright. Unauthorised reproduction infringes Crown Copyright and may lead to prosecution or civil proceedings.